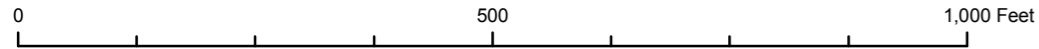
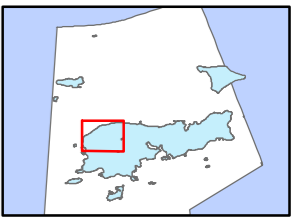
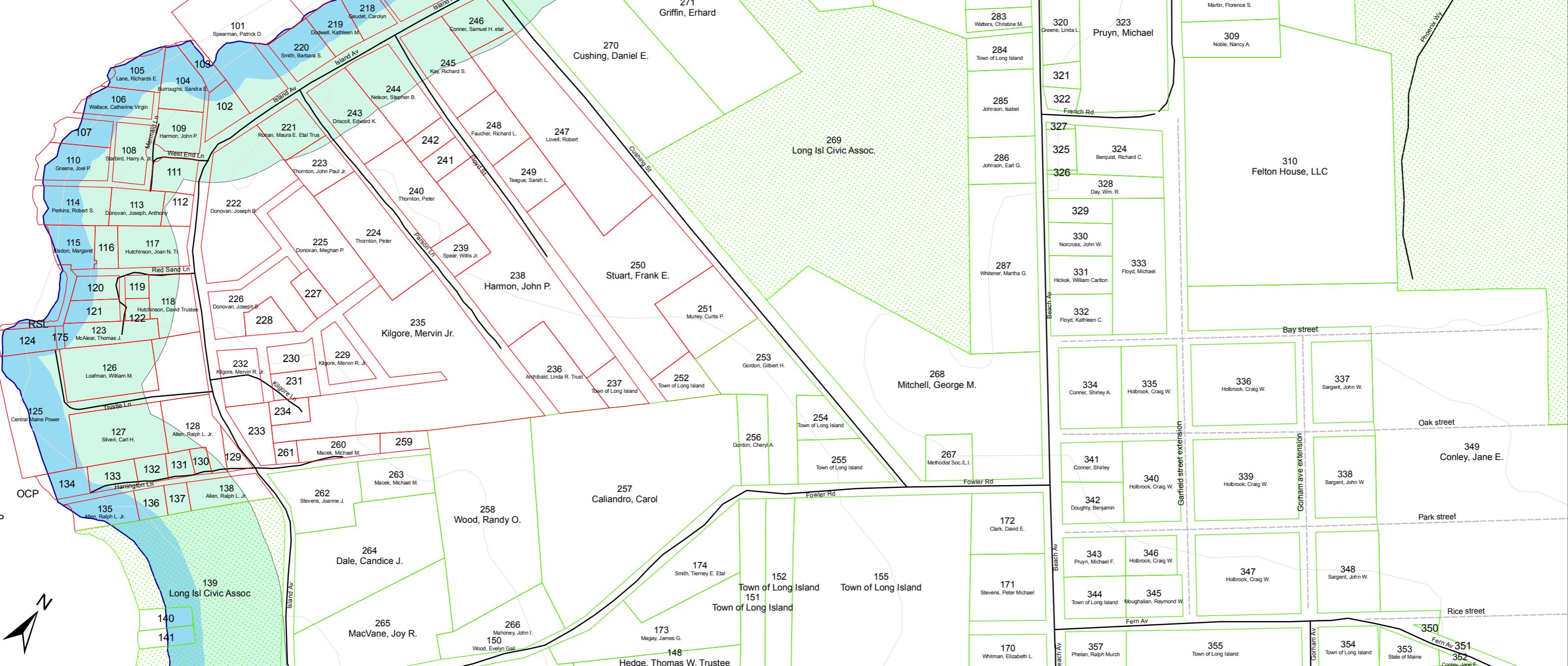


Long Island Tax Map



Unlabeled parcels			
Lot No.	Name	Lot No.	Name
003	Oceanside Conservation	216	Spearman, Patrick D.
102	Harmon, John P.	227	Scheurman, Sandra L.
103	Werner, Albert V.	228	Bell, Ella Heirs
107	Luetje, Joseph Edward	230	Kilgore, Mervin R. Jr.
111	O'Donnell Family Long Island	231	Kilgore, Mervin R. Jr.
112	Overlock, William A.	233	Wright, Donald A.
116	LaMontagne, Peter B.	234	Kilgore, Michael A.
119	Bozyczko Living Trust	241	Hedge, Jeffrey A.
120	Bozyczko Living Trust	242	Harmon, John P.
121	Essman, Ann H.	259	Hansen, Christine
122	Essman, Ann H.	261	Coolbrith, Irving J.
124	Duley, Frank P. Jr.	303	Wood, Evelyn G.
129	Davis, Eleanor	305	Unknown Ownership
130	Stewart, Donna E.	306	Unknown Ownership
131	Barry, Leroy J.	307	Unknown Ownership
132	Barron, Martin J.	314	Donovan, Anthony and Julie
133	Barron, Martin A. Jr.	316	Gomez, Peter Alfred
134	Card, Andrew T.	317	Robinson, Gary L.
136	Houlihan, Gail L.	321	French, Maude
137	Asquith, Ruth	322	Smith, Tierney E. Etal
140	Dumont, Sheila M.	325	Hadley, Leslie L.
141	Mulkerrin, James P.	326	Thomas, Maureen S.
154	Town of Long Island	327	Thomas, Maureen S.
175	Unknown Ownership	329	Morway, Sperry E. Jr.
201	Town of Long Island	350	State of Maine
204	Wildes, Laurie J.	351	Conley, Jane E.
207	Feeley, Rachel	528	L.I. Com. Land Op. Co. LLC
208	Glucksman, Judith A.		outcrop
209	Semonite Rev.Trust Agreement		outcrop



Zones

- IB: Business
- IR1: Residential
- IR2: Residential
- R-OS: Open Space
- RPZ: Resource Protection

Shoreland Zone

- 75 foot setback
- 250 foot setback

Roads

- Approved E-911 streets
- Proposed "paper" streets

Town of Long Island
 PO Box 263,
 Long Island, ME 04050
 (207) 766-5820

www.townoflongisland.us

For planning and assessing purposes only. Only a registry-certified deed and survey can accurately determine boundaries.

Streets shown may not be legal access.

Only approved E-911 street names are valid legal addresses

Parcels are identified by lot number and first owner listed in tax database; consult tax records for complete ownership information.

This map contains data from the Maine Office of GIS: <http://megis.maine.gov/>

NAD 83 / UTM Zone 19N

1:2400 scale: one half inch equals 100 ft

Rev. 9-9-2010

