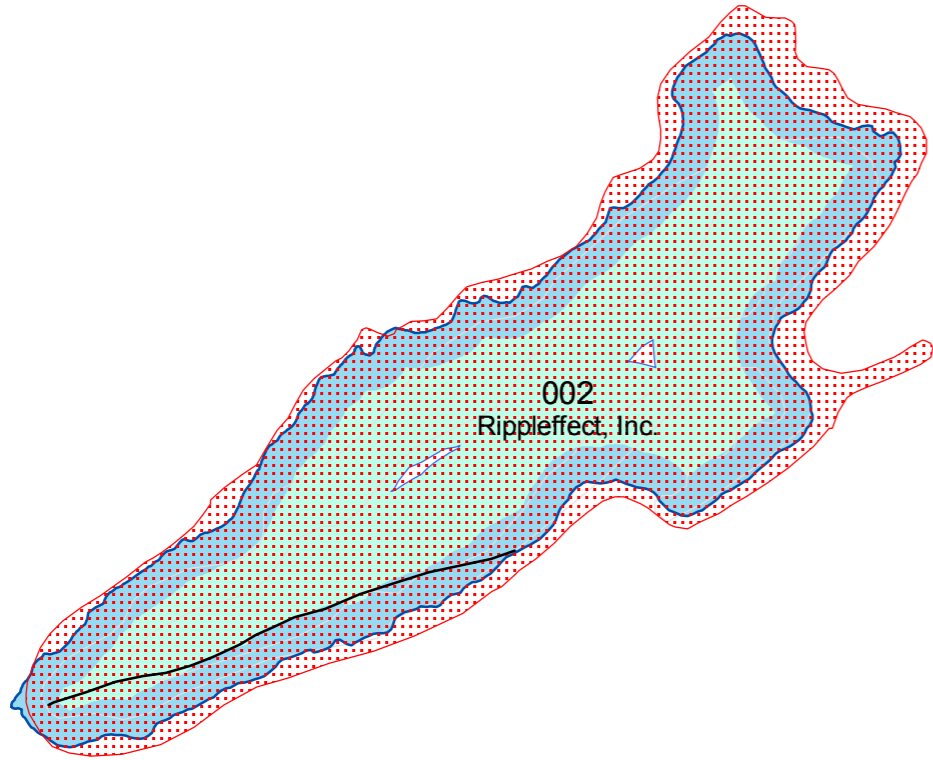
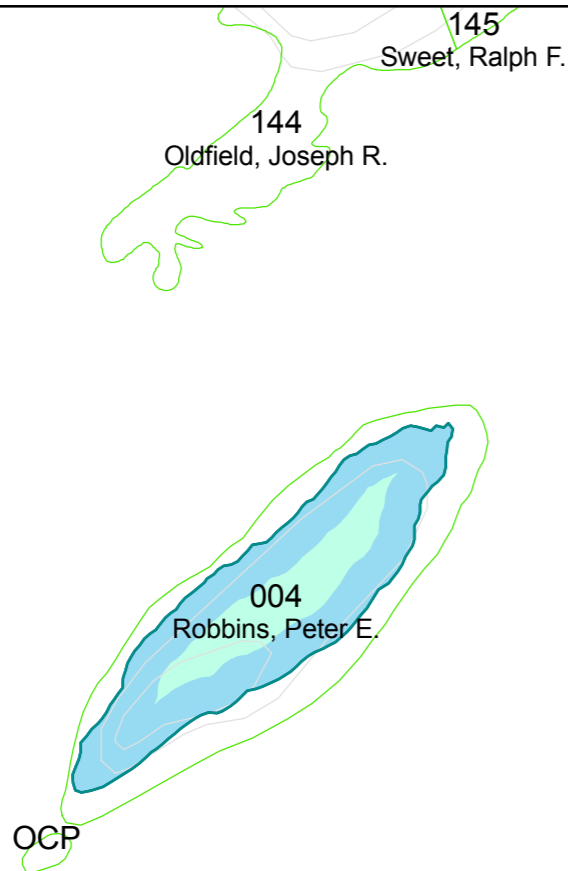


# Long Island Tax Map

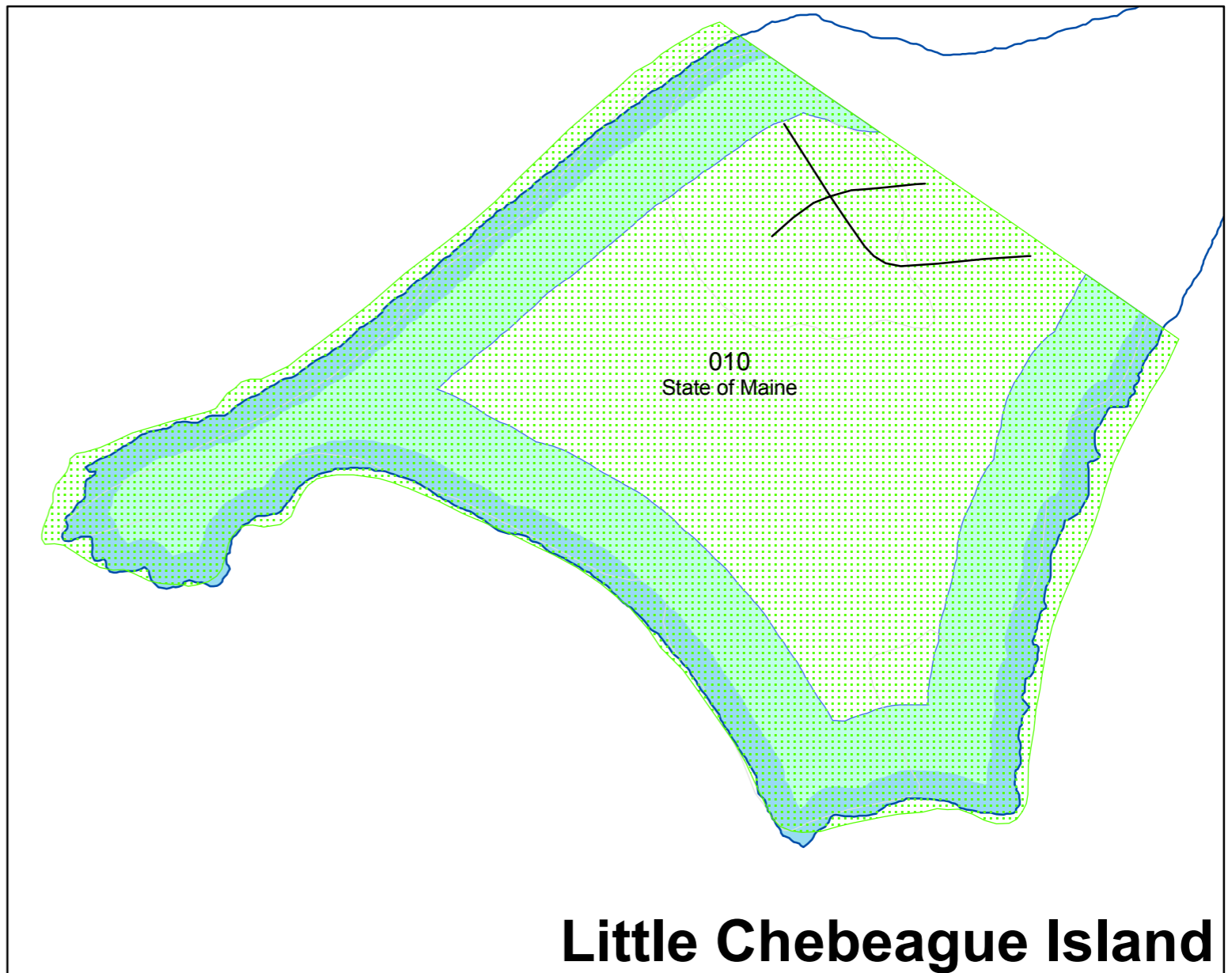
0 1,000 2,000 Feet



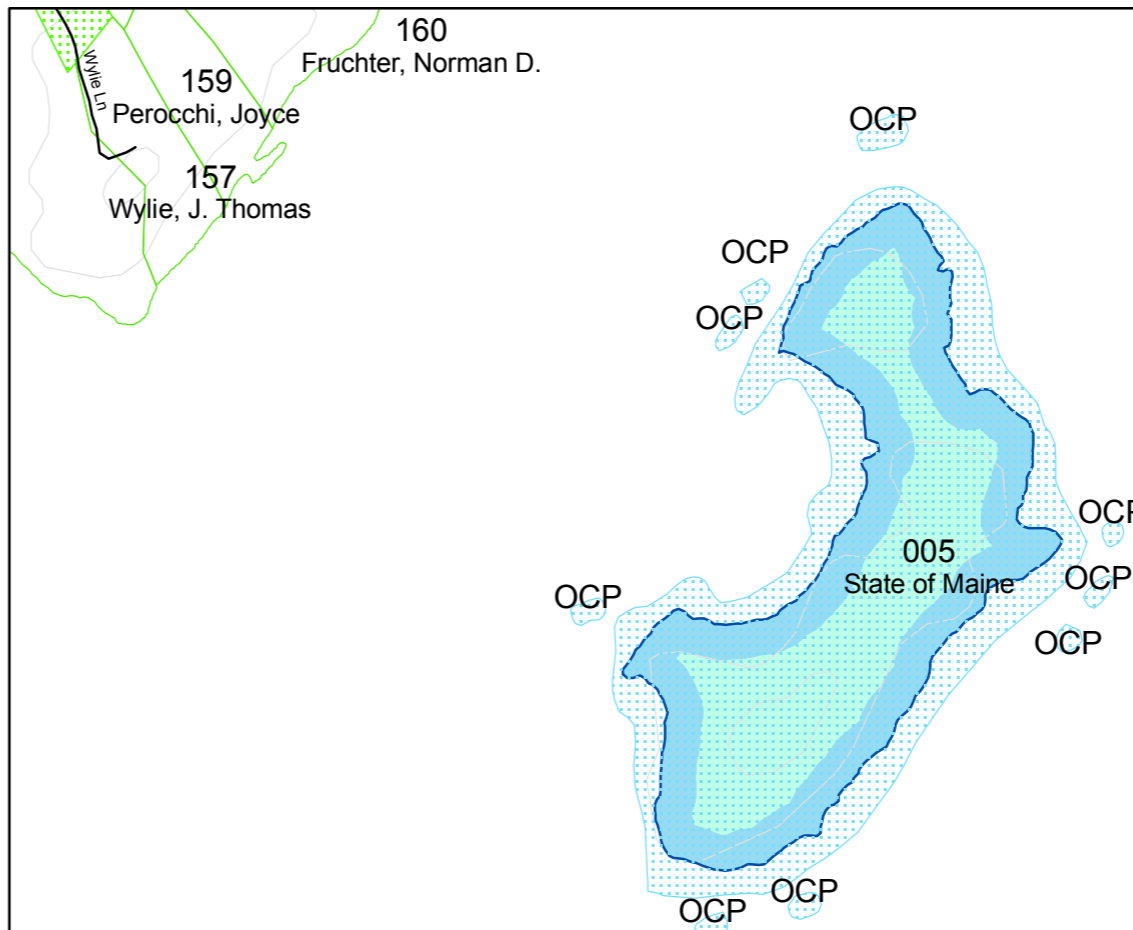
## Cow Island



## Overset Island

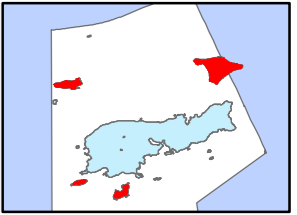


## Little Chebeague Island



## Vaill Island

### Sheet 8: Outer Islands



#### Zones

- IB: Business
- IR1: Residential
- IR2: Residential
- R-OS: Open Space
- RPZ: Resource Protection
- RRZD: Recreation/Resort

#### Shoreland Zone

- 75 foot setback
- 250 foot setback

#### Roads

- Approved E-911 streets
- Proposed "paper" streets

Town of Long Island  
PO Box 263,  
Long Island, ME 04050

(207) 766-5820

[www.townoflongisland.us](http://www.townoflongisland.us)

For planning and assessing purposes only. Only a registry-certified deed and survey can accurately determine boundaries.

Streets shown may not be legal access.

Only approved E-911 street names are valid legal addresses

Parcels are identified by lot number and first owner listed in tax database; consult tax records for complete ownership information.

This map contains data from the Maine Office of GIS:  
<http://megis.maine.gov/>

NAD 83 / UTM Zone 19N

1:4800 scale: one quarter inch equals 100 ft

Rev. 8, 1-12-2010

